
TO: CITY MANAGER **DATE:** 2015 January 15

FROM: DIRECTOR ENGINEERING **FILE:** 38000-40

SUBJECT: ROAD CLOSURE – DO IT FOR DAD

PURPOSE: To seek Council approval for a road closure for the 17th Annual “Do It For Dad Walk/Run” for prostate cancer on Sunday, 2015 June 21.

RECOMMENDATIONS:

1. **THAT** Council approve the road closure as discussed in this report.
2. **THAT** a copy of this report be sent to Shelley Werk, Prostate Cancer Foundation of BC, #4 – 17918 55th Ave, Surrey, BC V3S 6C8.

REPORT

The Prostate Cancer Foundation of BC has requested the closure and use of Roberts Street from 7:00 am to 2:00 pm, Glencarin Drive from 9:30 am to 11:30 am, and Sperling Avenue from Roberts Street to Glencarin Drive from 9:30 am to 11:30 am on Sunday, 2015 June 21 for their 17th Annual “Do It For Dad Walk/Run” for prostate cancer (see attached map). Council approval is required for the road closures by the Street & Traffic Bylaw.


The walk/run is one of their major fundraising activities for prostate cancer and over 1,200 – 1,700 participants are expected for this year’s event. Entertainment starts at 8:00 am at the Burnaby Rowing Pavilion followed by the run at 10:00 am, finishing at approximately 11:00 am. Other activities after the run/walk include face painting, picnic, bouncy castle, and music at the Burnaby Rowing Pavilion ending at 1:00 pm.

The organizers are aware that approval is subject to the following conditions:

1. That the road closure be conducted under the supervision of one person as organizer.
2. That all participants be instructed to respect the rights and property of the individuals encountered en route.
3. That the road closure be covered with liability insurance in the minimum amount of \$2 million with the City of Burnaby named as co-insured, and that the insurance policy include a 30 day cancellation notice and a cross liability clause.

To: City Manager
From: Director Engineering
Re: Road Closure – Do It For Dad
2015 January 15 Page 2

4. That the organizers send out letters to the residents of Glencarin Drive that are affected by the road closures one month prior to their event.
5. That a signed copy of the “City of Burnaby Permit For Short Term Use And Occupancy Of City Lands” be received no later than one week prior to the event.



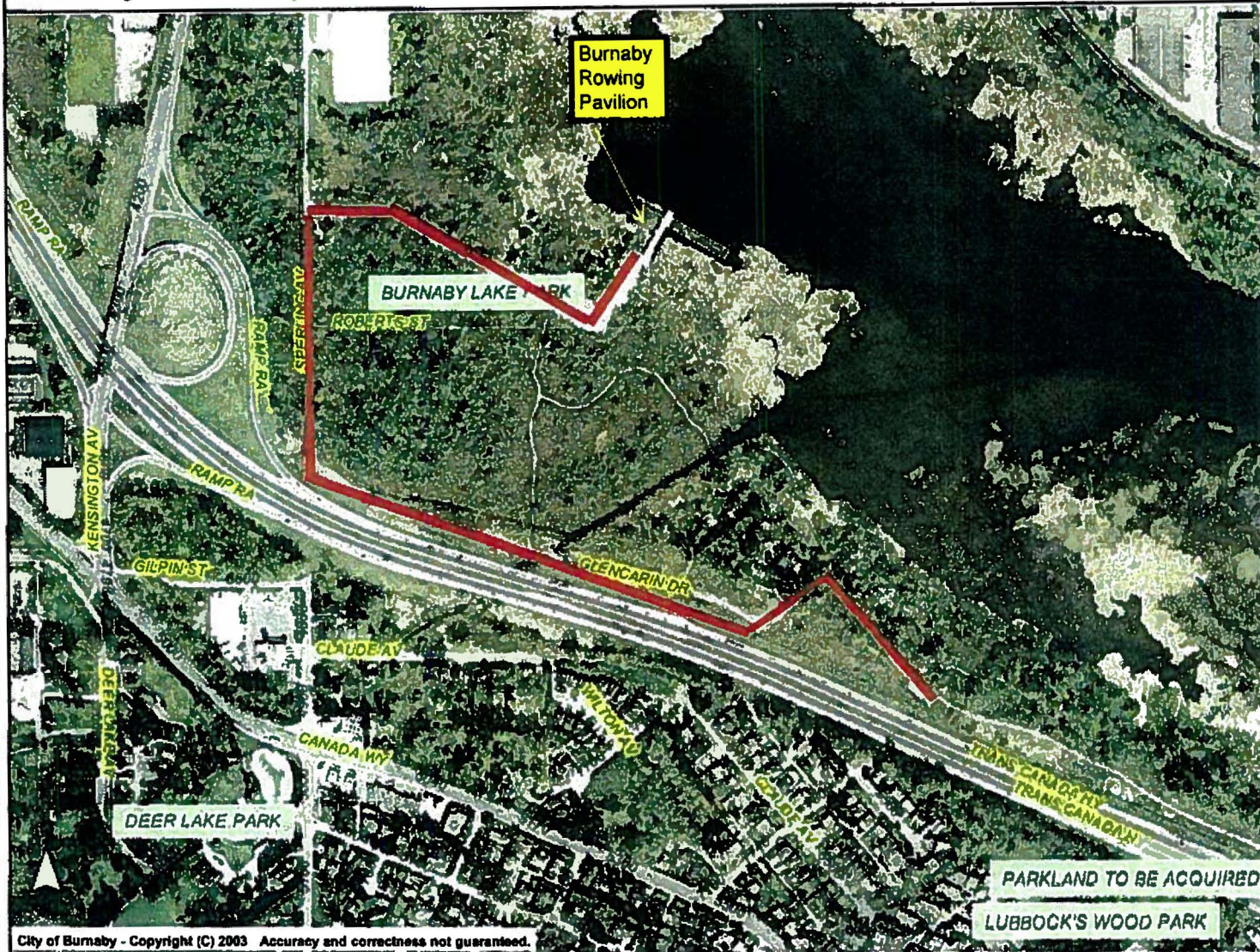
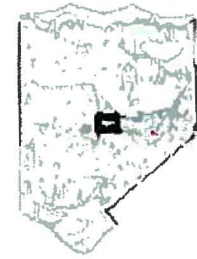
Leon A. Goug, P. Eng., MBA
Director Engineering










SP/ac

Enclosure

Copied to: Director Finance
Director Parks, Recreation and Cultural Services
RCMP – OIC Burnaby Detachment Chief Supt. Dave Critchley
BC Ambulance Service, Supt Dist #4 - 302-2955 Virtual Way, Vancouver BC V5M 4X6
BC Ambulance Special Operations, 8100 Nordel Way Delta BC V4G 8A9 Att: Ron Ford
Emergency Program Coordinator – Charmaine Pflugrath
Supervisor, Sports & Outdoor Recreation - Carol Chard

Do It For Dad Walk/Run



-  Strata Units
-  Skytrain Stations
-  Skytrain Lines
-  Air Space
-  Lot
-  Street Intersections
-  Traffic Signal
-  Speed Humps
-  Speed Humps
-  Hundred Blocks
-  Roads
-  Private
-  Residential
-  Collector
-  Arterial
-  Freeway
-  Colour 2008
-  Hydrology
-  Parks
-  Parkland To Be Acquired
-  Boundary

City of Burnaby - Copyright (C) 2003 Accuracy and correctness not guaranteed.

This information has been gathered and assembled on the City of Burnaby's computer systems. Data provided herein is derived from a number of sources with varying levels of accuracy. The City of Burnaby disclaims all responsibility for the accuracy or completeness of information contained herein.

 Road Closures

Map Scale
1 : 7500