
TO: CITY MANAGER **DATE:** 2015 June 17

FROM: DIRECTOR ENGINEERING **FILE:** 38000-40

SUBJECT: 22ND ANNUAL ALTA VISTA PARK CELEBRATION

PURPOSE: To seek Council approval for a temporary road closure.

RECOMMENDATIONS:

1. **THAT** Council approve the road closure as discussed in this report.
2. **THAT** the coordinator of the event, Allison Sanderson, Program Coordinator, Bonsor Recreation Complex, 6550 Bonsor Ave, Burnaby BC V5H 3G4, be sent a copy of this report.

REPORT

A request to use City streets for the 22nd Annual Alta Vista Park Community Picnic on Saturday, 2015 September 12 has been received from Allison Sanderson, Program Coordinator of Bonsor Recreation Complex. Council approval is required by the Street & Traffic Bylaw.

The City of Burnaby Parks, Recreation and Cultural Services Department, in conjunction with a large contingent of volunteer residents, is planning to hold a community picnic at Alta Vista Park. This annual event is intended to build and maintain community spirit and provide an informal opportunity for fun. Residents of all ages from the immediate neighbourhood are able to enjoy a variety of family activities while meeting and socializing with their neighbours.

This event requires the closure of a portion of the 5100 block of McKee St (see *attached* map) between the hours of 9am and 3pm. As this is a City event, liability insurance is not required.

The organizers are aware that approval is subject to the following conditions:

1. That the road closure be conducted under the supervision of one person as organizer.
2. That all participants be instructed to respect the rights and property of the individuals encountered en route.

To: City Manager
From: Director Engineering
Re: 22nd Annual Alta Vista Park Celebration
2015 June 17..... Page 2

3. That the barricades be attended during the closure.
4. That all directly affected residents be notified by the organizers at least 2 weeks in advance.



Leon A. Gous, P. Eng. MBA
DIRECTOR ENGINEERING

























SP/ac

Attachment

Copied to: RCMP – OIC Burnaby Detachment Chief Supt. Dave Critchley
Deputy Fire Chief – Chris Bowcock
BC Ambulance Special Operations: via email at EMSO@bcehs.ca
Emergency Program Coordinator – Charmaine Pflugrath
Supervisor - Sports & Outdoor Recreation – Jill Porter

Alta Vista Park Celebration



- | | |
|--|--|
| <ul style="list-style-type: none">  Selected_Features  Strata Units  Skytrain Stations  Skytrain Lines  Air Space  Addresses  Addresses  Air Space  Lot  Street Intersections  Traffic Signal  Speed Humps  Speed Humps  Roads  Private  Residential  Collector  Arterial  Freeway | <ul style="list-style-type: none"> Colour 2008  Hydrology  Parks  Parkland To Be Acquired  Parkland  Boundary |
|--|--|

City of Burnaby - Copyright (C) 2003 Accuracy and correctness not guaranteed.

This information has been gathered and assembled on the City of Burnaby's computer systems. Data provided herein is derived from a number of sources with varying levels of accuracy. The City of Burnaby disclaims all responsibility for the accuracy or completeness of information contained herein.

Map Scale
1 : 750