

CITY OF BURNABY

BYLAW NO. 14279

A BYLAW to amend Bylaw No. 4742, being Burnaby Zoning

Bylaw 1965, as amended by Bylaw Nos. 8770 and 11951, being
Burnaby Zoning Bylaw 1965, Amendment Bylaw Nos. 43, 1987
and 39, 2005

WHEREAS application for rezoning has been made to the Council;

AND WHEREAS the Council has held a public hearing thereon after duly giving
notice of the time and place of such hearing as prescribed by Sections 466 and 467 of the *Local
Government Act*, R.S.B.C. 2015;

NOW THEREFORE the Council of the City of Burnaby ENACTS as follows:

1. This Bylaw may be cited as **BURNABY ZONING BYLAW 1965,
AMENDMENT BYLAW NO. 61, 2020.**
2. Bylaw No. 11951 in relation to the area shown in Map “B” attached to this bylaw
is hereby repealed.

Read a first time this day of , 2020

Read a second time this day of , 2021

Read a third time day of , 2021

Reconsidered and adopted this day of , 2021

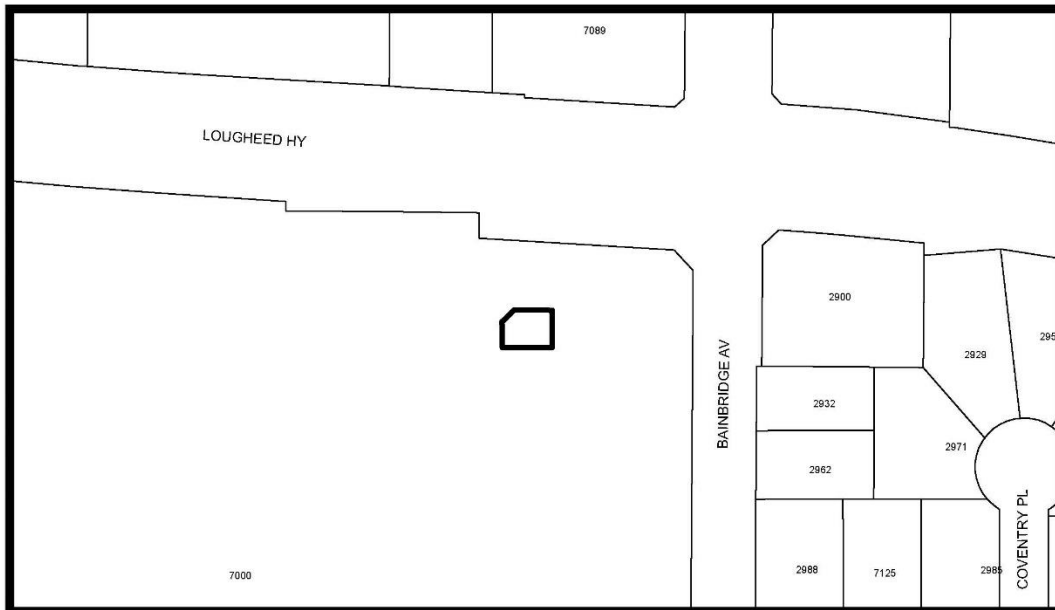
MAYOR

CLERK

BYLAW NUMBER 14279 BEING A BYLAW TO AMEND BYLAW
NUMBER 4742 BEING BURNABY ZONING BYLAW 1965

REZ.19-45A



LEGAL: Portion of Parcel 1, DL's 59 and 78, Group 1, NWD Reference Plan 78006



THE AREA(S) SHOWN ABOVE OUTLINED IN BLACK (——) IS (ARE) REZONED

FROM: CD Comprehensive Development District (based on C1 Neighbourhood Commercial District, C2h Community Commercial District, M5 Light Industrial District and P2 Administration and Assembly District) and R2 Residential District

TO: Repeal C2h District zoning

		PLANNING & BUILDING DEPARTMENT		
Date:	Dec 8 2020	OFFICIAL ZONING MAP		Map "B" No. REZ. 4361
Scale:	1:1,800			
Drawn By:	RW			