

CITY OF BURNABY

BYLAW NO. 14604

A BYLAW to amend Bylaw No. 4742, being Burnaby Zoning Bylaw 1965, as amended by Bylaw Nos. 7496, 7568, 12609, and 14446 being Burnaby Zoning Bylaw 1965, Amendment Bylaw Nos. 14, 1980, 44, 1980, 09, 2009 and 12, 2022

WHEREAS application for rezoning has been made to the Council;

AND WHEREAS the Council has held a public hearing thereon after duly giving notice of the time and place of such hearing as prescribed by Sections 466 and 467 of the *Local Government Act*, R.S.B.C. 2015, c.1;

NOW THEREFORE the Council of the City of Burnaby ENACTS as follows:

1. This Bylaw may be cited as **BURNABY ZONING BYLAW 1965, AMENDMENT BYLAW NO. 29, 2023.**

2. Bylaw No. 4742, as amended by Bylaw Nos. 7496, 7568, 12609, and 14446, is further amended as follows:

(a) The Map (hereinafter called “Map ‘A’”), attached to and forming an integral part of Bylaw No. 4742, being “Burnaby Zoning Bylaw 1965”, and designated as the Official Zoning Map of the City of Burnaby, is hereby amended according to the Map (hereinafter called “Map ‘B’”), marginally numbered REZ. 4456, annexed to this Bylaw, and in accordance with the explanatory legend, notations, references and boundaries designated, described, delimited and specified in particularity shown upon said Map ‘B’; and the various boundaries and districts shown upon said Map ‘B’ respectively are an amendment of and in addition to the respective districts, designated and marked on said Map ‘A’ insofar as the same are changed, modified or varied

thereby, and the said Map ‘A’ shall be deemed to be and is hereby declared to be amended accordingly and the said Map ‘B’ is hereby declared to be and shall form an integral part of said Map ‘A’, as if originally incorporated therein and shall be interpreted accordingly.

(b) The Comprehensive Development Plans, more particularly described in Bylaw Nos. 7496, 7568, 12609, and 14446 are amended as may be necessary by the development plan entitled “Willingdon Phase 1/Burnaby, BC” prepared by Arcadis and on file in the office of the General Manager Planning and Development; and any development on the lands rezoned by this Bylaw shall be in conformity with the said Comprehensive Development Plans as amended.

Read a first time this 25th day of September, 2023

Public Hearing held this 31st day of October, 2023

Read a second time this _____ day of _____, 2023

Approved by Ministry of Transportation
and Infrastructure this _____ day of _____, 2023

Read a third time this _____ day of _____, 2023

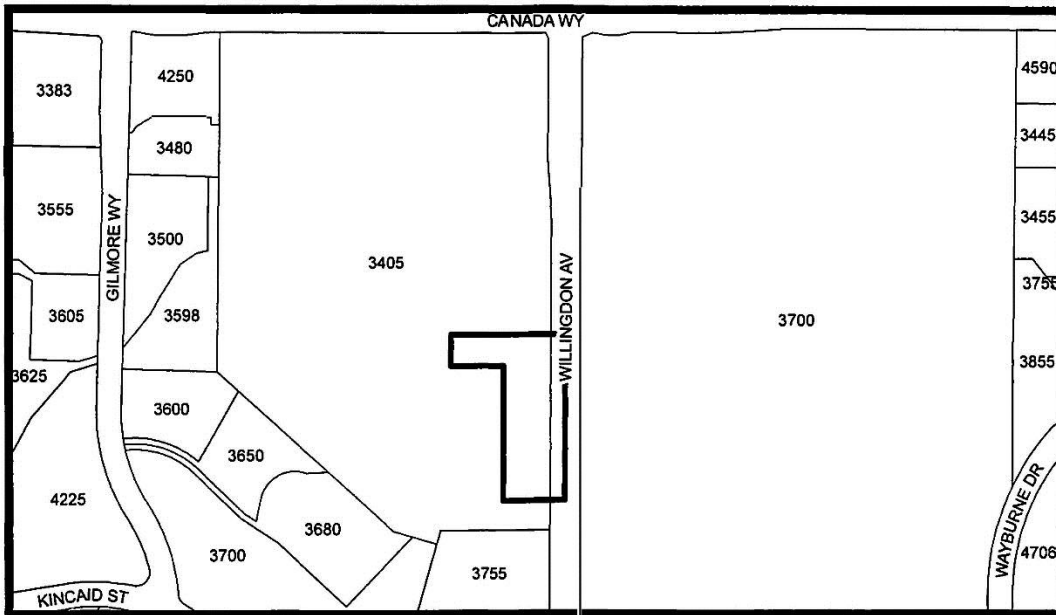
Reconsidered and adopted this _____ day of _____, 2023

MAYOR

CORPORATE OFFICER

REZ.22-29



LEGAL: Portion of Lot 1 District Lot 71 Group 1 New Westminster District Plan LMP12752
Except Plan EPP6303



THE AREA(S) SHOWN ABOVE OUTLINED IN BLACK (———) IS (ARE) REZONED

FROM: CD Comprehensive Development District (based on P6 Regional Institutional District and B2 Urban Office District)

TO: Amended CD Comprehensive Development District (based on RM5 and RM5r Multiple Family Residential Districts, and the Willingdon Lands Master Plan as guidelines, and in accordance with the development plan entitled "Willingdon Phase 1/ Burnaby, BC" prepared by Arcadis)

	PLANNING AND DEVELOPMENT DEPARTMENT							
<table border="1" style="width: 100%; border-collapse: collapse;"> <tr> <td style="width: 15%;">Date:</td> <td>Sept 01 2023</td> </tr> <tr> <td>Scale:</td> <td>1:6,000</td> </tr> <tr> <td>Drawn By:</td> <td>JS</td> </tr> </table>	Date:	Sept 01 2023	Scale:	1:6,000	Drawn By:	JS	OFFICIAL ZONING MAP	Map "B" No. REZ. 4456
Date:	Sept 01 2023							
Scale:	1:6,000							
Drawn By:	JS							