

**CITY OF BURNABY**

**BYLAW NO. 14247**

A BYLAW to amend Bylaw No. 4742, being Burnaby Zoning Bylaw 1965, as amended by Bylaw No. 14097 being Burnaby Zoning Bylaw 1965, Amendment Bylaw No. 41, 2019

WHEREAS application for rezoning has been made to the Council;

AND WHEREAS the Council has held a public hearing thereon after duly giving notice of the time and place of such hearing as prescribed by Sections 466 and 467 of the *Local Government Act*, R.S.B.C. 1996;

NOW THEREFORE the Council of the City of Burnaby ENACTS as follows:

1. This Bylaw may be cited as **BURNABY ZONING BYLAW 1965, AMENDMENT BYLAW NO. 47, 2020.**

2. Bylaw No. 4742, as amended by Bylaw No. 14097, is further amended as follows:

(a) The Map (hereinafter called "Map 'A'"), attached to and forming an integral part of Bylaw No. 4742, being "Burnaby Zoning Bylaw 1965", and designated as the Official Zoning Map of the City of Burnaby, is hereby amended according to the Map (hereinafter called "Map 'B'"), marginally numbered REZ. 4348, annexed to this Bylaw, and in accordance with the explanatory legend, notations, references and boundaries designated, described, delimited and specified in particularity shown upon said Map 'B'; and the various boundaries and districts shown upon said Map 'B' respectively are an amendment of and in addition to the respective districts, designated and marked on said Map 'A' insofar as the same are changed, modified or varied thereby, and the said Map 'A' shall be deemed to be and is hereby declared to be amended accordingly and the said Map 'B' is hereby declared to be and shall form an integral part of said

Map ‘A’, as if originally incorporated therein and shall be interpreted accordingly.

(b) The Comprehensive Development Plan, more particularly described in Bylaw No. 14097, is amended as may be necessary by the development plan entitled “Proposed Mixed-Use Non-Market Housing Development REZ#20-00014” prepared by Integra Architecture Inc. and on file in the office of the Director Planning and Building; and any development on the lands rezoned by this Bylaw shall be in conformity with the said Comprehensive Development Plan as amended.

Read a first time this	day of	, 2020
Read a second time this	day of	, 2020
Read a third time this	day of	, 2020
Reconsidered and adopted by Council this	day of	, 2020

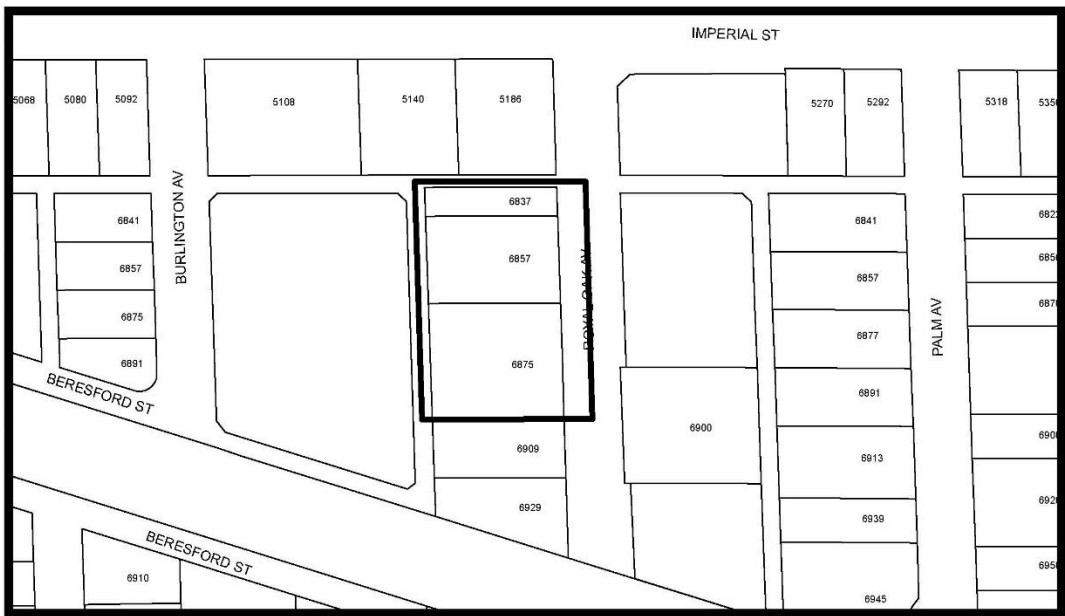
MAYOR

CLERK

BYLAW NUMBER 14247 BEING A BYLAW TO AMEND BYLAW  
NUMBER 4742 BEING BURNABY ZONING BYLAW 1965



**REZ. 20-14**

LEGAL: North Half Lot 3, Block 6, District Lot 98, Group 1, NWP 1503; Parcel 1, District Lot 98, Group 1, NWP LMP 42986; Parcel 2, District Lot 98, Group 1, NWP LMP 43130



THE AREA(S) SHOWN ABOVE OUTLINED IN BLACK ( — ) IS (ARE) REZONED

- FROM: CD Comprehensive Development District (based on C9, C9r Urban Village District, RM3, RM3r Multiple Family Residential District and Royal Oak Community Plan as guidelines and in accordance with the development guidelines prepared by the City)
- TO: Amended CD Comprehensive Development District (based on C9, C9r Urban Village District, RM3, RM3r Multiple Family Residential District, and Royal Oak Community Plan as guidelines and in accordance with the development plan entitled "Proposed Mixed-Use Non-Market Housing Development REZ#20-0014" prepared by Integra Architecture Inc.)

		PLANNING & BUILDING DEPARTMENT			
Date:	Nov 17 2020	<b>OFFICIAL ZONING MAP</b>		<b>Map "B"</b> No. REZ. 4348	
Scale:	1:2,000				
Drawn By:	RW				