

**CITY OF BURNABY**

**BYLAW NO. 14457**

A BYLAW to amend Bylaw No. 4742, being  
Burnaby Zoning Bylaw 1965

WHEREAS application for rezoning has been made to the Council;

AND WHEREAS the Council has held a public hearing thereon after duly giving notice of the time and place of such hearing as prescribed by Sections 466 and 467 of the *Local Government Act*, R.S.B.C. 2015, c.1;

NOW THEREFORE the Council of the City of Burnaby ENACTS as follows:

1. This Bylaw may be cited as **BURNABY ZONING BYLAW 1965, AMENDMENT BYLAW NO. 20, 2022.**
2. The Map (hereinafter called “Map ‘A’”), attached to and forming an integral part of Bylaw No. 4742, being “Burnaby Zoning Bylaw 1965”, and designated as the Official Zoning Map of the City of Burnaby, is hereby amended according to the Map (hereinafter called “Map ‘B’”), marginally numbered REZ. 4414 annexed to this Bylaw, and in accordance with the explanatory legend, notations, references and boundaries designated, described, delimited and specified in particularity shown upon said Map ‘B’; and the various boundaries and districts shown upon said Map ‘B’ respectively are an amendment of and in substitution for the respective districts, designated and marked on said Map ‘A’ insofar as the same are changed, modified or varied thereby, and the said Map ‘A’ shall be deemed to be and is hereby declared to be amended accordingly and the said Map ‘B’ is hereby declared to be and shall form an integral part of said Map ‘A’, as if originally incorporated therein and shall be interpreted accordingly.

3. The Comprehensive Development Plan entitled “Bosa Properties Wilson 2” prepared by Gensler and on file in the office of the General Manager Planning and Development, is deemed to be attached to and form part of this Bylaw and any development on the lands rezoned by this Bylaw shall be in conformity with the said Comprehensive Development Plan.

Read a first time this 30<sup>th</sup> day of May, 2022

Public Hearing this 28<sup>th</sup> day of June, 2022

Read a second time this 4<sup>th</sup> day of July, 2022

Read a third time this 21<sup>st</sup> day of November, 2022

Reconsidered and adopted by Council this                      day of                      , 2022

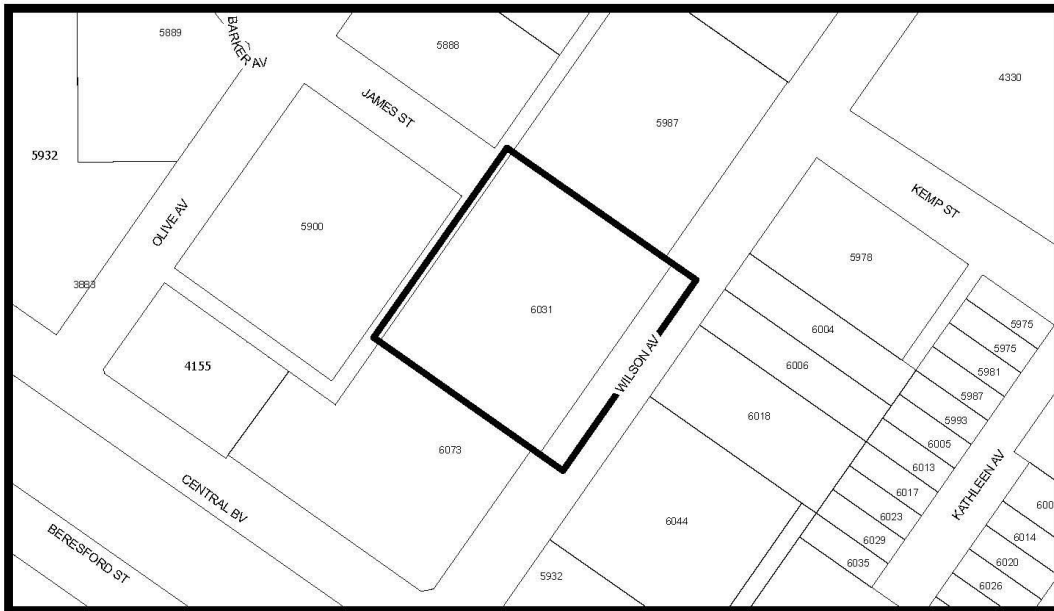
MAYOR

CLERK

BYLAW NUMBER 14457 BEING A BYLAW TO AMEND BYLAW  
NUMBER 4742 BEING BURNABY ZONING BYLAW 1965

**REZ.21-12**



LEGAL: Lot 67 District Lot 151 Group 1 New Westminster District Plan 27153



THE AREA(S) SHOWN ABOVE OUTLINED IN BLACK (——) IS (ARE) REZONED

FROM: RM3 Multi-Family Residential

TO: CD Comprehensive Development District (based on RM5s Multiple Family Residential District, RM5r Multiple Family Residential District and Metrotown Downtown Plan as guidelines and in accordance with the development plan entitled "Bosa Properties Wilson 2" prepared by Gensler)

		PLANNING AND DEVELOPMENT DEPARTMENT			
Date:	MAY 12 2022	<b>OFFICIAL ZONING MAP</b>		Map "B" No. REZ. 4414	
Scale:	1:2,000				
Drawn By:	RW				