

City of Burnaby





 PLANNING AND DEVELOPMENT DEPARTMENT

Date: Mar 06 2024

Scale: 1:4,000

Drawn By: RW

OFFICIAL COMMUNITY PLAN (OCP 1998)
LAND USE DESIGNATIONS

-  Subject Site (6005 Pandora Street)
-  Proposed Noticing Radius (100m)
-  Single/ Two Family Urban
-  Industrial Transition Area

