

 City of Burnaby







 PLANNING AND DEVELOPMENT DEPARTMENT

Date: Mar 06 2024

Scale: 1:4,000

Drawn By: RW

LOCHDALE COMMUNITY PLAN (2022) RESIDENTIAL LAND USE DESIGNATIONS

<ul style="list-style-type: none">  Subject Site (6005 Pandora Street)  Proposed Noticing Radius (100m)  Lochdale Community Plan Boundary 	<ul style="list-style-type: none">  Low Density Multiple Family Residential  Medium Density Multiple Family Residential  Medium Density Mixed Use
---	---

