

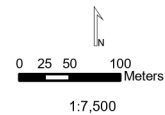
- | | |
|---|--|
| 3 Medium Density Multiple Family Residential | 8 Medium or High Density Multi Family Residential |
| 4 High Density Multiple Family Residential | 10 Institutional |
| 5 Commercial | 11 Business Centre |
| 6 Medium Density Mixed Use | 12 Park and Public Use/Public School |
| 7 High Density Mixed Use | 14 Cemetery |
| | 24 High Density Multiple Family Residential - |

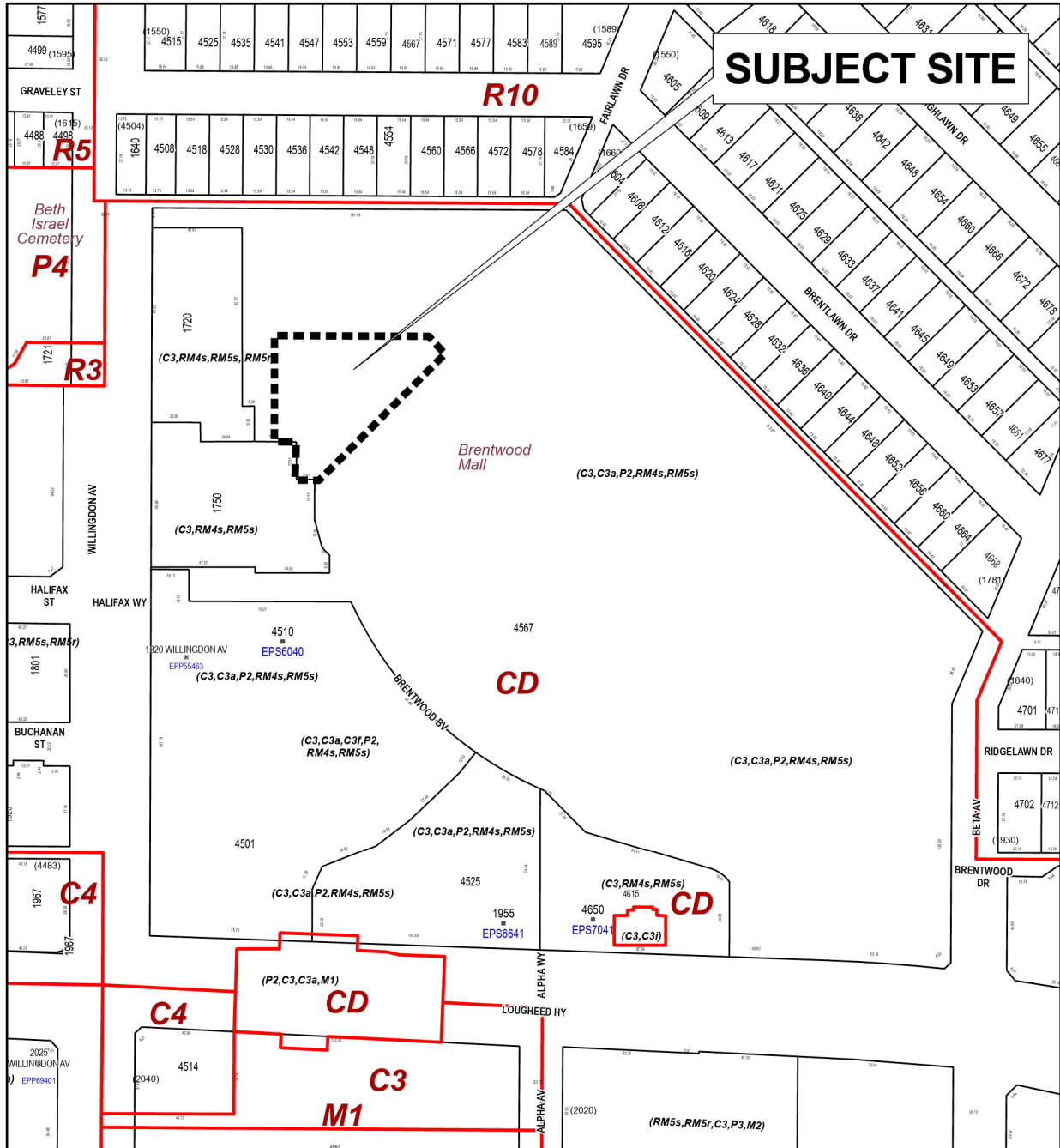
Brentwood Succession (RM4s)



PLANNING AND DEVELOPMENT DEPARTMENT

Brentwood Town Centre Plan






PLANNING AND DEVELOPMENT DEPARTMENT

Date: OCT 05 2023

scale: 1:3,000

Drawn By: JS

**REZONING REFERENCE #22-36
PORTION OF 4567 LOUGHEED HIGHWAY**

 Subject Site