

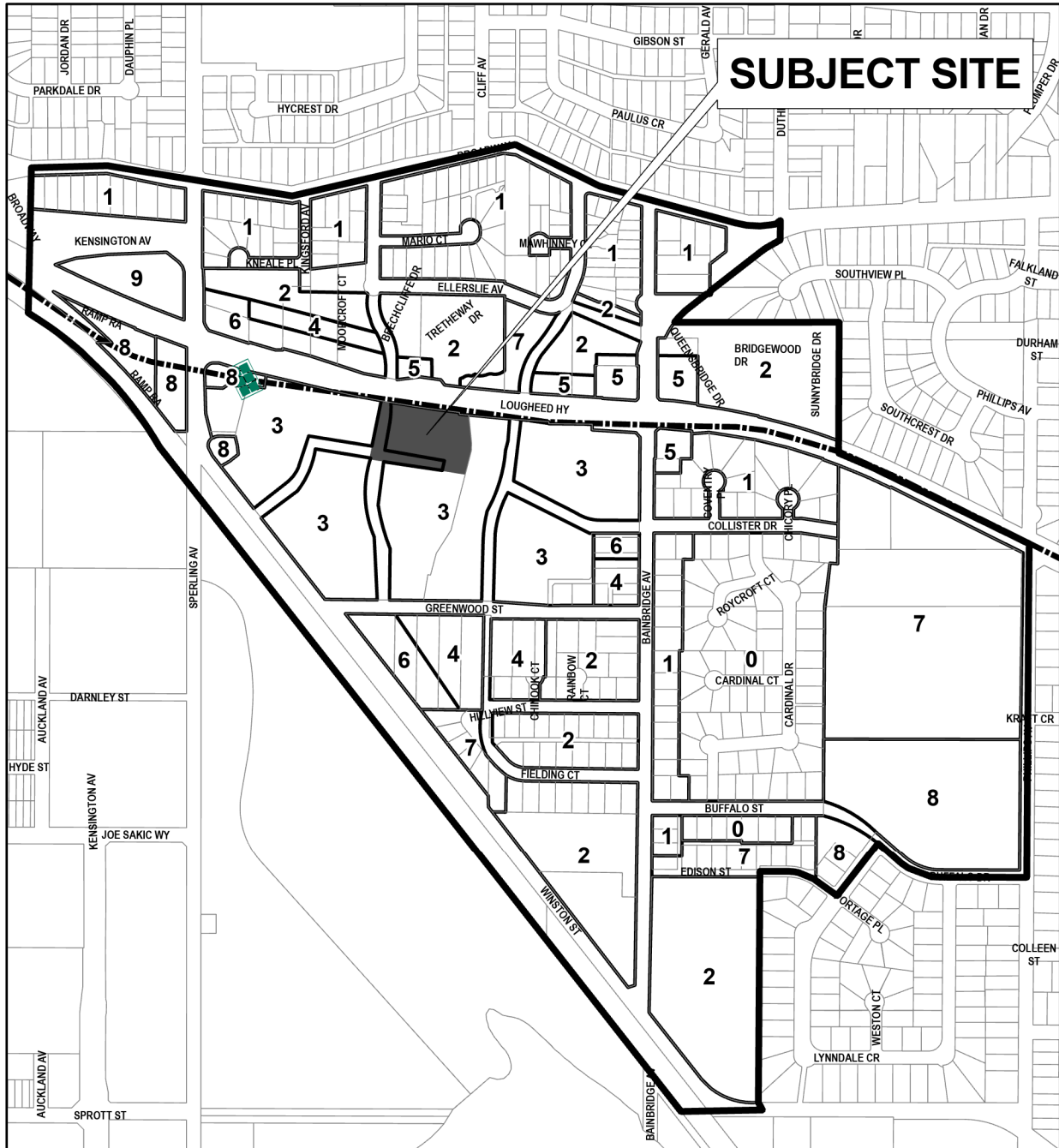
	
Date:	OCT 04 2023
Scale:	1:4,000
Drawn By:	JS

PLANNING AND DEVELOPMENT DEPARTMENT

**REZONING REFERENCE #23-06
PORTION OF 6800 LOUGHEED HIGHWAY**

 Subject Site





Bainbridge Community Plan

- | | |
|-------------------------------------|--|
| 0 Future Planning Area | 5 Medium Density Residential with Commercial/Employment |
| 1 Low Density Residential | 6 High Density Residential with Commercial/Employment |
| 2 Medium Density Residential | 7 Existing/Proposed Park Space |
| 3 Village Core Mixed-Use | 8 Community Uses |
| 4 High Density Residential | 9 Crown Land |



PLANNING AND DEVELOPMENT DEPARTMENT

