

**CITY OF BURNABY**

**BYLAW NO. 14612**

A BYLAW to amend Bylaw No. 4742, being  
Burnaby Zoning Bylaw 1965

WHEREAS application for rezoning has been made to the Council;

AND WHEREAS the Council has held a public hearing thereon after duly giving notice of the time and place of such hearing as prescribed by Sections 466 and 467 of the *Local Government Act*, R.S.B.C. 2015, c.1;

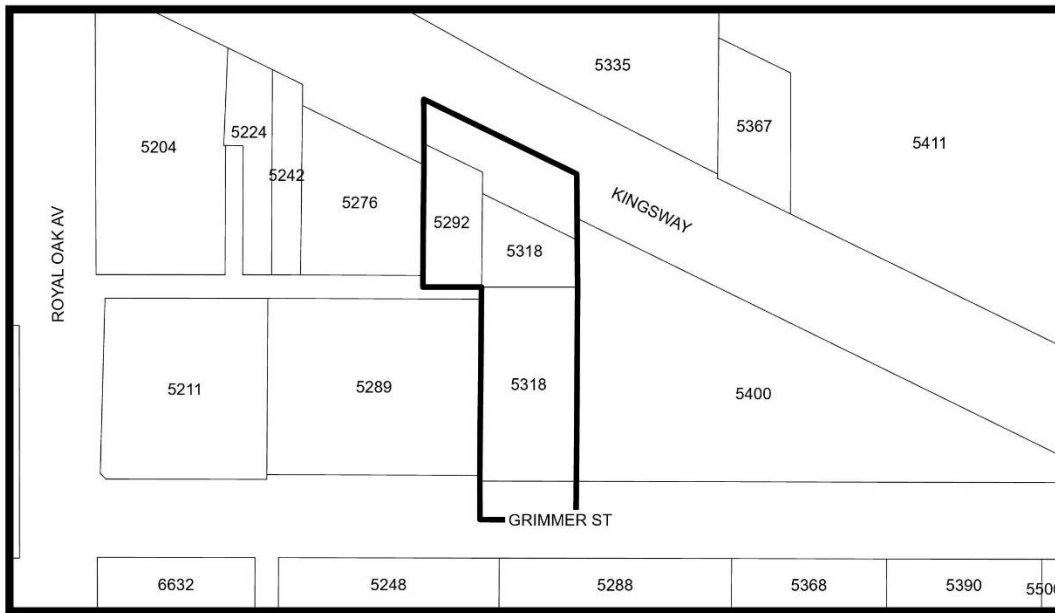
NOW THEREFORE the Council of the City of Burnaby ENACTS as follows:

1. This Bylaw may be cited as **BURNABY ZONING BYLAW 1965, AMENDMENT BYLAW NO. 34, 2023.**
2. The Map (hereinafter called “Map ‘A’”), attached to and forming an integral part of Bylaw No. 4742, being “Burnaby Zoning Bylaw 1965”, and designated as the Official Zoning Map of the City of Burnaby, is hereby amended according to the Map (hereinafter called “Map ‘B’”), marginally numbered REZ. 4457 annexed to this Bylaw, and in accordance with the explanatory legend, notations, references and boundaries designated, described, delimited and specified in particularity shown upon said Map ‘B’; and the various boundaries and districts shown upon said Map ‘B’ respectively are an amendment of and in substitution for the respective districts, designated and marked on said Map ‘A’ insofar as the same are changed, modified or varied thereby, and the said Map ‘A’ shall be deemed to be and is hereby declared to be amended accordingly and the said Map ‘B’ is hereby declared to be and shall form an integral part of said Map ‘A’, as if originally incorporated therein and shall be interpreted accordingly.



**REZ.21-16**



LEGAL: West 50 Feet Block 4 District Lot 94 Group 1 New Westminster District Plan 720; Lot 8 Except: The West 50 Feet; District Lot 94 Group 1 New Westminster District Plan 720; and Lot 1 District Lot 94 Group 1 New Westminster District Plan 6178



THE AREA(S) SHOWN ABOVE OUTLINED IN BLACK ( ——— ) IS (ARE) REZONED

FROM: C4 Service Commercial District

TO: Comprehensive Development District (based on C9 Urban Village District and Royal Oak Community Plan as guidelines, and in accordance with the development plan entitled "Roi and Reine" prepared by RH Architects Inc.)

	PLANNING AND DEVELOPMENT DEPARTMENT	
Date: Oct 04 2023	<h2 style="margin: 0;">OFFICIAL ZONING MAP</h2>	
Scale: 1:1,500	Map "B" No. REZ. 4457	
Drawn By: JS		