


# BRENTWOOD TOWN CENTRE ACCESSIBILITY IMPROVEMENT PILOT

October 24, 2024



Lougheed Avenue



Willingdon Avenue

# BACKGROUND

- Brentwood Town Centre
- Island platform bus stops
- Accessibility challenges

# POLICY CONTEXT



## Connecting Burnaby – Burnaby Transportation Plan

### GOALS



Access to Transport  
Options and Choice



Safe and Secure  
Mobility



Healthy  
Community



Green  
Mobility



Prosperous  
Community



Connected  
Community

### TARGETS

VISION  
ZERO

MODE  
SPLIT

ZERO  
EMISSIONS



## Design Guide for Bus Stops Adjacent to Cycling Infrastructure

April 2024



CSA  
Group




# PROVINCIAL AND NATIONAL STANDARDS

- Design Guide for Bus Stops Adjacent to Cycling Infrastructure (TransLink + MoTI)
- Canadian Standards Association
- Canadian National Institute for the Blind



# PROPOSED MEASURES



**Tactile  
Attention  
Indicators**




**Tactile  
Directional  
Indicators**



**Tactile  
Directional  
Mats**

# PROPOSED MEASURES



**Tactile Edge  
Delineators**



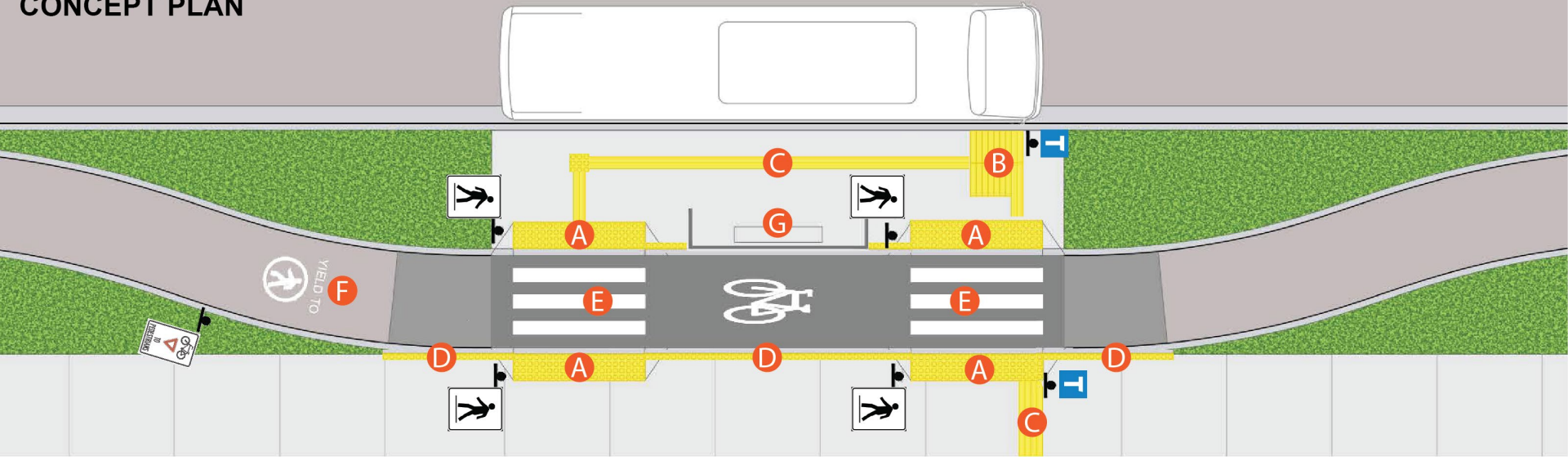
**Regulatory  
Signage**



**Advisory Pavement  
Markings**

# PILOT CONCEPT PLAN

## CONCEPT PLAN



**A** Tactile attention indicators

**D** Tactile edge delineators

**G** Bus stop shelter and bench

**B** Tactile directional indicator mats

**E** Painted crosswalk

**P** Signage post

**C** Tactile directional indicators

**F** Advisory pavement markings

**T** TransLink bus stop ID pole

Not to Scale



# COMMUNITY ENGAGEMENT

- Monitor and collect feedback
- Guide future implementation at other applicable locations



# Thank you!

Any Questions?