

PLANNING AND DEVELOPMENT DEPARTMENT




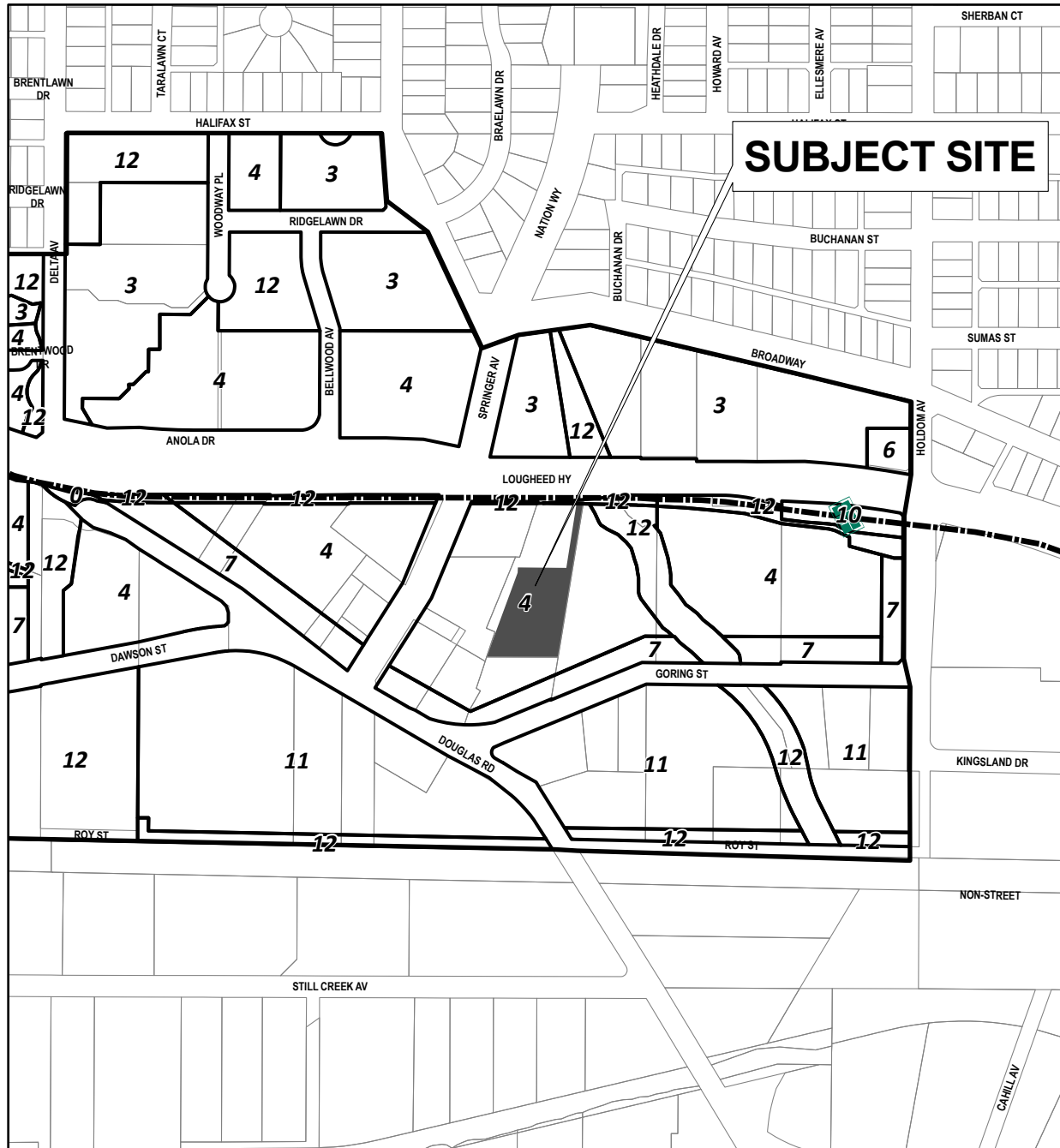
Date: JUN 24 2024

Scale: 1:2,500

Drawn By: RW

REZONING REFERENCE #24-15
PORTION OF 5334 LOUGHEED HIGHWAY
(PHASE 2)

 Subject Site

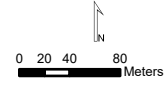


- | | |
|---|---|
| 3 Medium Density Multiple Family Residential | 8 Medium or High Density Multi Family Residential |
| 4 High Density Multiple Family Residential | 10 Institutional |
| 5 Commercial | 11 Business Centre |
| 6 Medium Density Mixed Use | 12 Park and Public Use/Public School |
| 7 High Density Mixed Use | 14 Cemetery |
| | 24 High Density Multiple Family Residential -
Brentwood Succession (RM4s) |



PLANNING AND DEVELOPMENT DEPARTMENT

Brentwood Town Centre Plan



1:6,000