

 Date: Nov 04 2024


 Scale: 1:4,000


 Drawn By: RW

PLANNING AND DEVELOPMENT DEPARTMENT

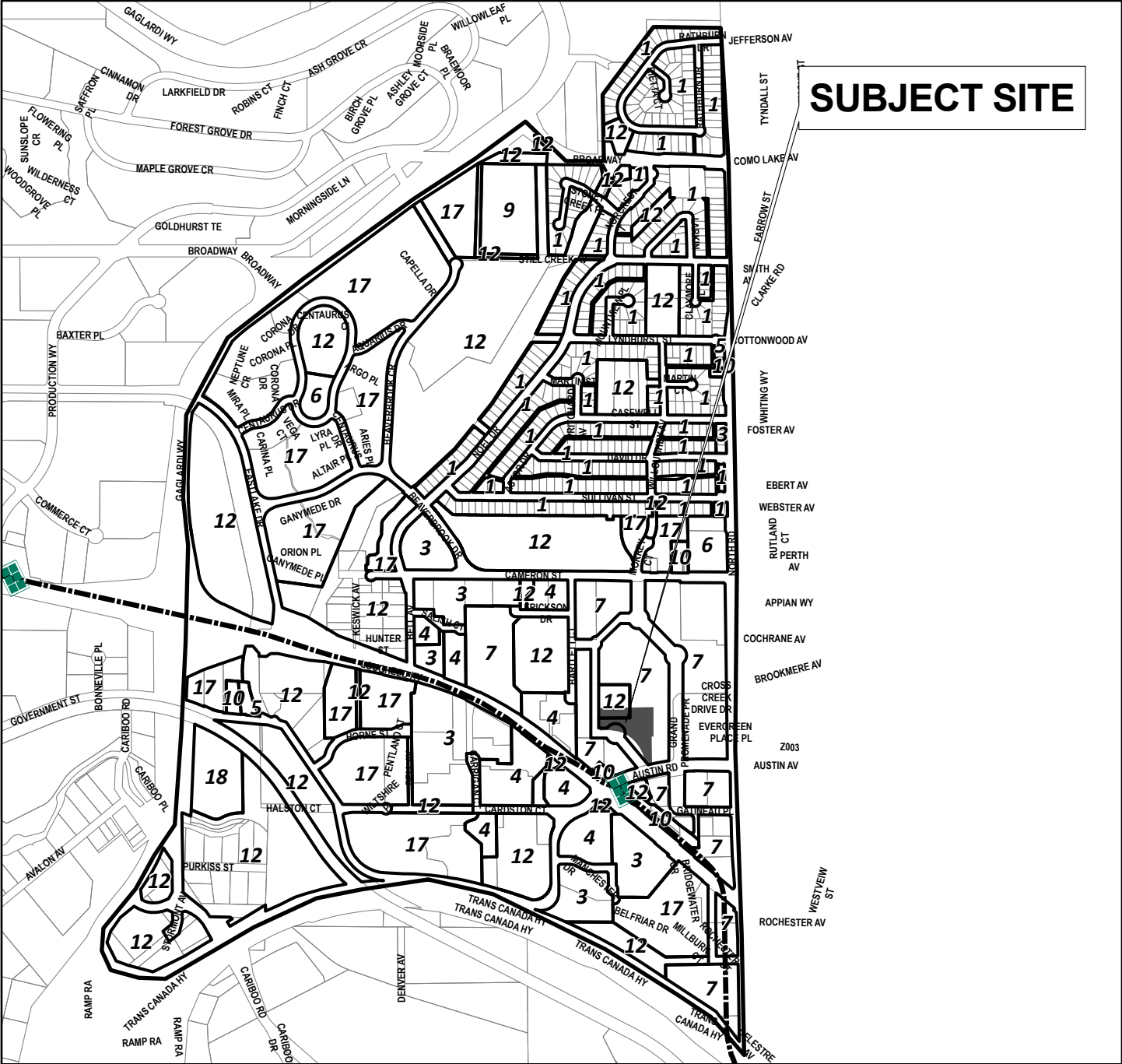
REZONING REFERENCE #22-21

PORTION OF 9855 AUSTIN ROAD

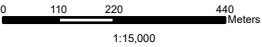
 Phase 2 Site

 Subject Site

SUBJECT SITE



- | | |
|--|--|
| 1 Single and Two Family Residential | 9 Industrial |
| 3 Medium Density Multiple Family Residential | 10 Institutional |
| 4 High Density Multiple Family Residential | 12 Park and Public Use/Public School |
| 5 Commercial | 17 Low or Medium Density Multiple Family Residential |
| 6 Medium Density Mixed Use | 18 Recreational Vehicle Park |
| 7 High Density Mixed Use | |



Lougheed Town Centre Plan

PLANNING AND DEVELOPMENT DEPARTMENT