


	PLANNING AND DEVELOPMENT DEPARTMENT
Date: JAN 13 2023	REZONING REFERENCE#19-35 4265 LOUGHEED HIGHWAY
scale: 1:3,500	<div style="display: flex; justify-content: space-around;"> <div data-bbox="625 1819 852 1862">  Subject Site </div> <div data-bbox="974 1819 1307 1862">  Master Plan Study Area </div> </div>
Drawn By: RW	<div style="display: flex; justify-content: space-around;"> <div data-bbox="625 1883 966 1947">  Community Plan Amendment Boundary </div> </div>

Sketch #1