

CITY OF BURNABY

BYLAW NO. 14721

A BYLAW to amend Bylaw No. 4742, being Burnaby Zoning Bylaw 1965, as amended by Bylaw Nos. 12609 and 14446, being Burnaby Zoning Bylaw 1965, Amendment Bylaw Nos. 9, 2009 and 12, 2022

The Council of the City of Burnaby ENACTS as follows:

1. This Bylaw may be cited as **BURNABY ZONING BYLAW 1965, AMENDMENT BYLAW NO. 35, 2024.**

2. Bylaw No. 4742, as amended by Bylaw Nos. 12609 and 14446, is further amended as follows:

(a) The Map (hereinafter called “Map ‘A’”), attached to and forming an integral part of Bylaw No. 4742, being “Burnaby Zoning Bylaw 1965”, and designated as the Official Zoning Map of the City of Burnaby, is hereby amended according to the Map (hereinafter called “Map ‘B’”), marginally numbered REZ. 4495, annexed to this Bylaw, and in accordance with the explanatory legend, notations, references and boundaries designated, described, delimited and specified in particularity shown upon said Map ‘B’; and the various boundaries and districts shown upon said Map ‘B’ respectively are an amendment of and in addition to the respective districts, designated and marked on said Map ‘A’ insofar as the same are changed, modified or varied thereby, and the said Map ‘A’ shall be deemed to be and is hereby declared to be amended accordingly and the said Map ‘B’ is hereby declared to be and shall form an integral part of said Map ‘A’, as if originally incorporated therein and shall be interpreted accordingly.

(b) The Comprehensive Development Plan(s), more particularly described in Bylaw Nos. 12609 and 14446, are amended as may be necessary by the development plan entitled “Willington Lands Phase 3-7” prepared by Arcadis IBI Group and on file in the office of the

General Manager Planning and Development; and any development on the lands rezoned by this Bylaw shall be in conformity with the said Comprehensive Development Plans as amended.

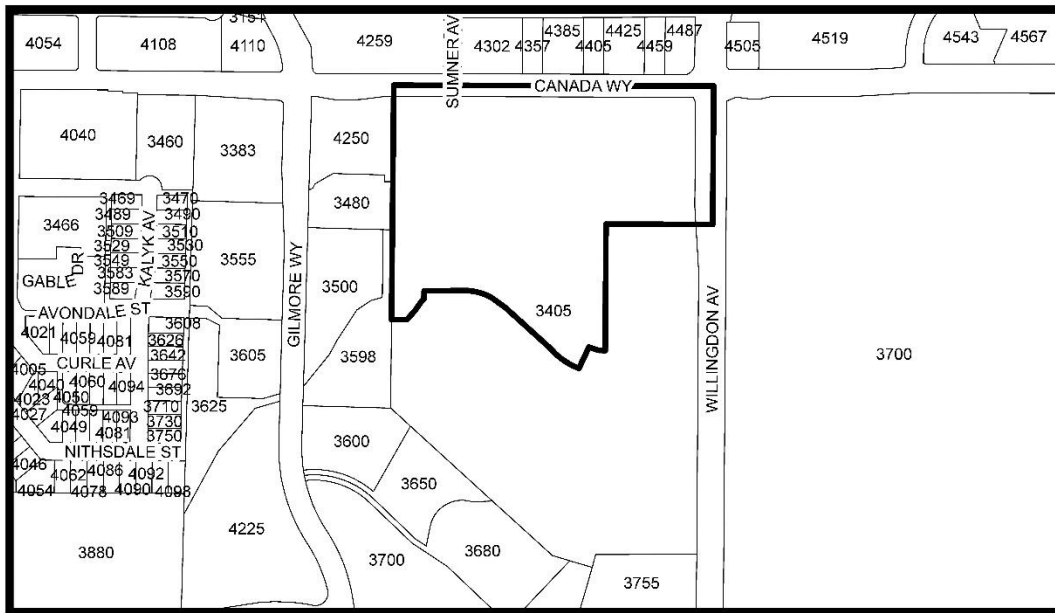
Read a first time this	day of	, 2024
Public Hearing	N/A	
Read a second time this	day of	, 2024
Approved by Ministry of Transportation and Infrastructure	day of	, 2024
Read a third time this	day of	, 2024
Public Notice Dates this	day of	, 2024
	day of	, 2024
Reconsidered and adopted this	day of	, 2024

MAYOR

CORPORATE OFFICER

REZ.24-13



LEGAL: Portion of Lot 1 District Lot 71 Group 1 New Westminster District Plan LMP12752 Except Plan EPP6303



THE AREA(S) SHOWN ABOVE OUTLINED IN BLACK (——) IS (ARE) REZONED

FROM: CD Comprehensive Development District (based on the RM5 and RM5r Multiple Family Residential Districts, C2 Community Commercial District, and B2 Urban Office District as guidelines, and in accordance with the Master Plan entitled "Willingdon Lands Master Plan" prepared by IBI Group)

TO: Amended CD Comprehensive Development District (based on the RM5 and RM5r Multiple Family Residential Districts, C2 Community Commercial District, and the Willingdon Lands Master Plan as guidelines, and in accordance with the development plans entitled "Willingdon Lands Phase 3-7" prepared by Arcadis IBI Group)

	PLANNING AND DEVELOPMENT DEPARTMENT	
Date: Oct 16 2024	<h2 style="margin: 0;">OFFICIAL ZONING MAP</h2>	
Scale: 1:6,500	Map "B" 4495 No. REZ.	
Drawn By: JS		