


Southeast Bikeway Upgrade Phase 1

Transportation Committee

April 16, 2025



POLICY CONTEXT

Connecting Burnaby – Burnaby Transportation Plan

GOALS



Access to Transport
Options and Choice



Safe and Secure
Mobility



Healthy
Community



Green
Mobility



Prosperous
Community



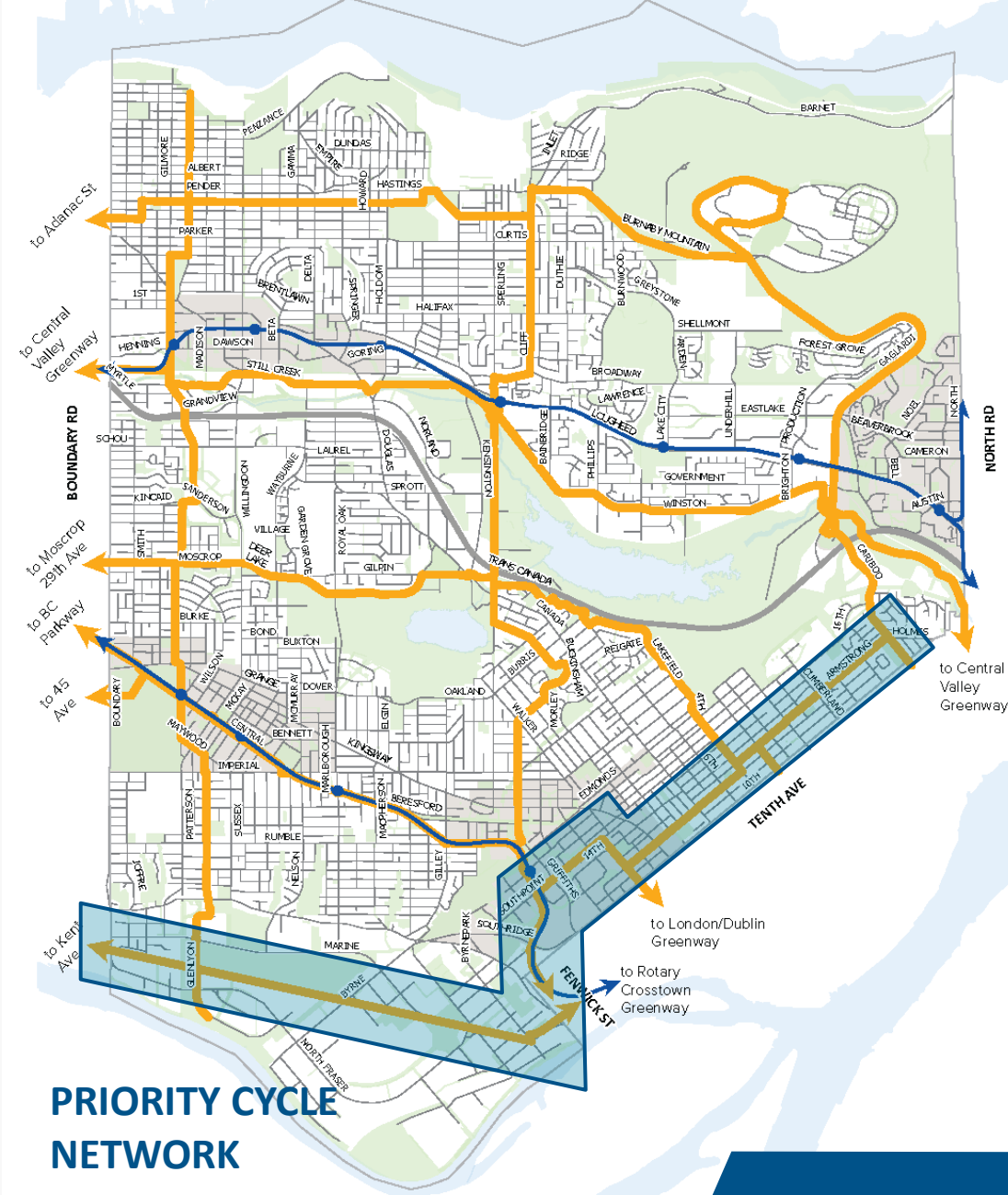
Connected
Community

TARGETS

VISION
ZERO

MODE
SPLIT

ZERO
EMISSIONS



PRIORITY CYCLE NETWORK

OBJECTIVE

*To provide a **complete, safe and comfortable** cycling network for people of all ages and abilities*

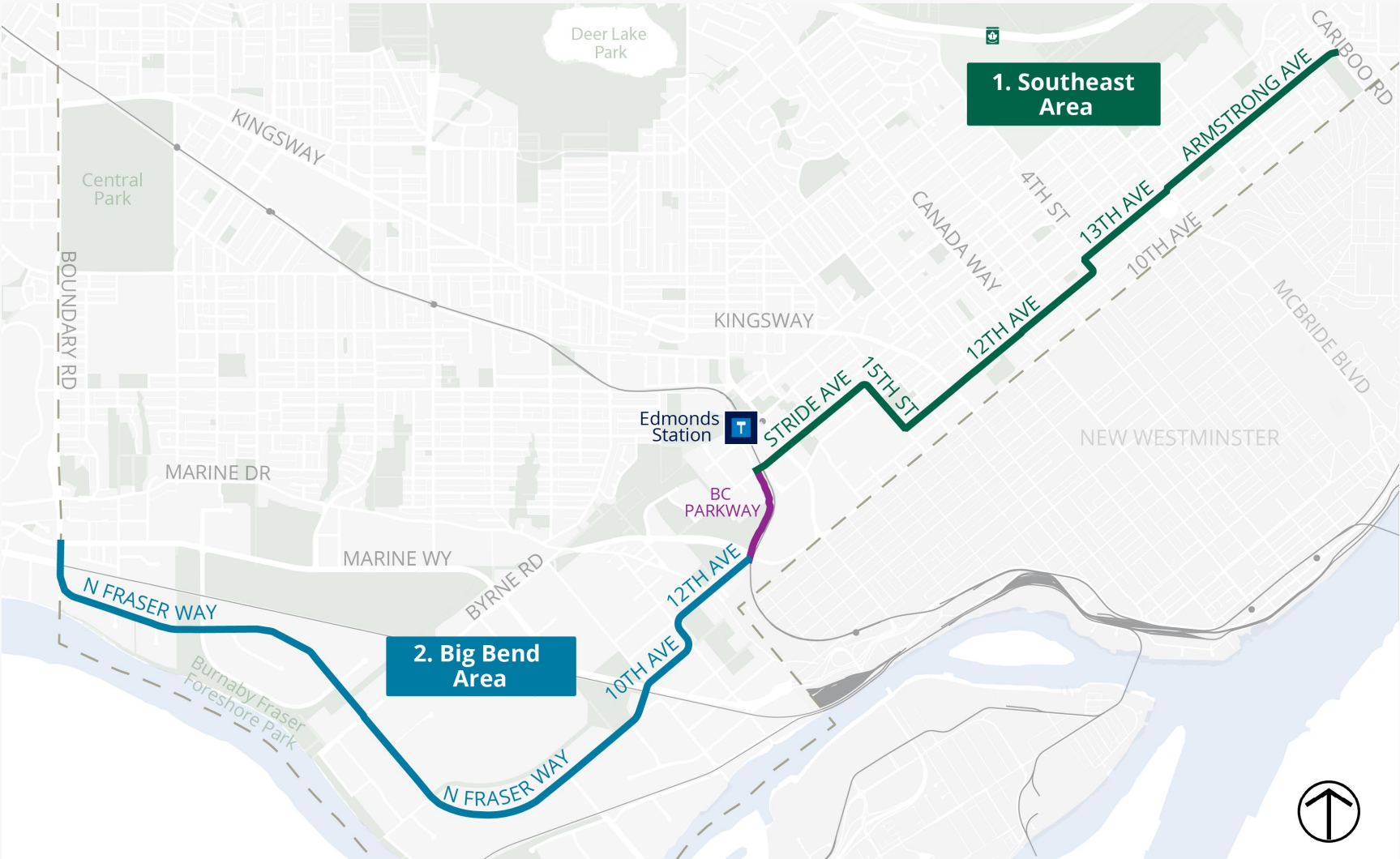


ALL AGES AND ABILITIES

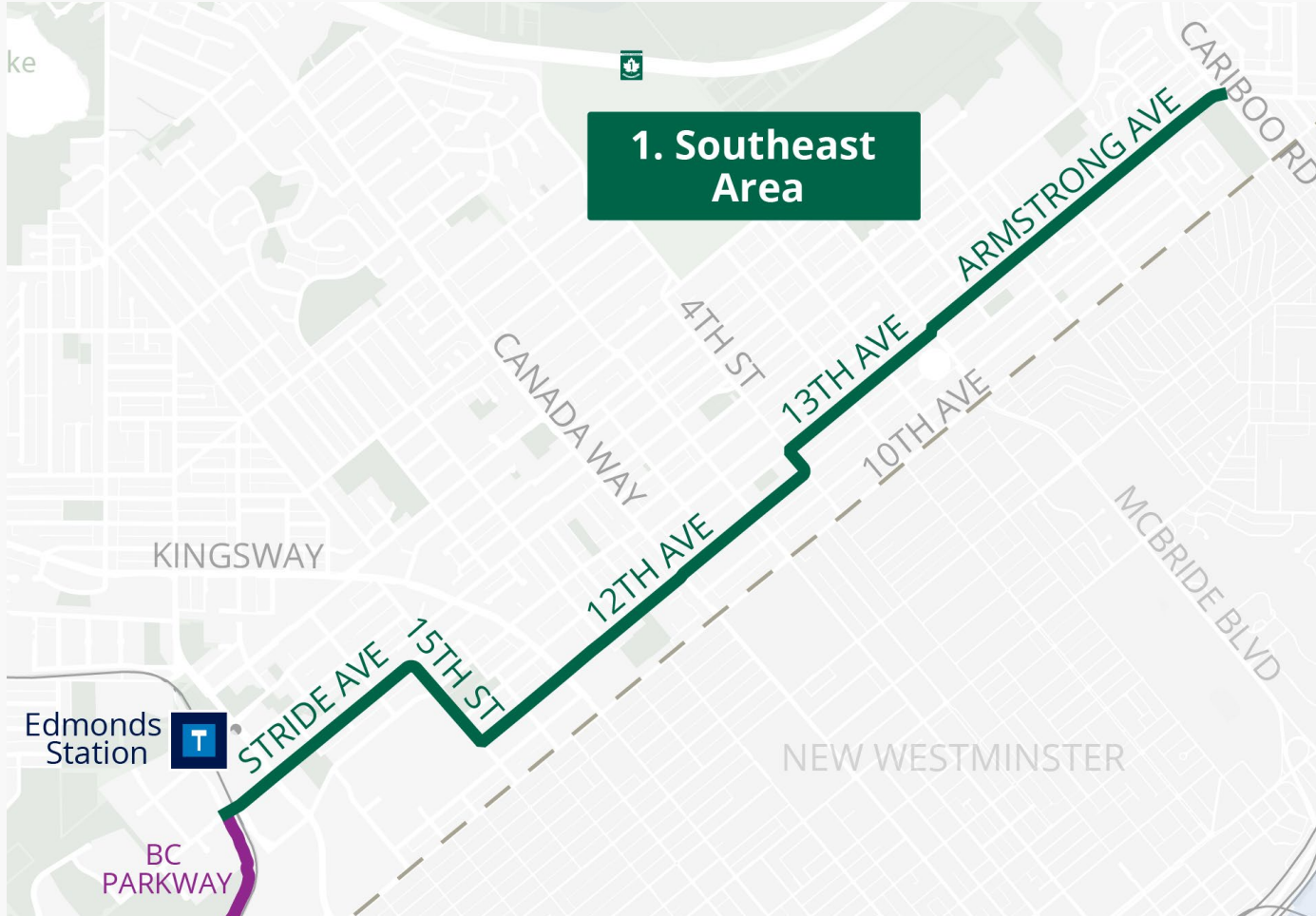
- Protected bicycle lane
- Multi-use pathway
- Neighbourhood bikeway



PROJECT AREA



SOUTHEAST AREA



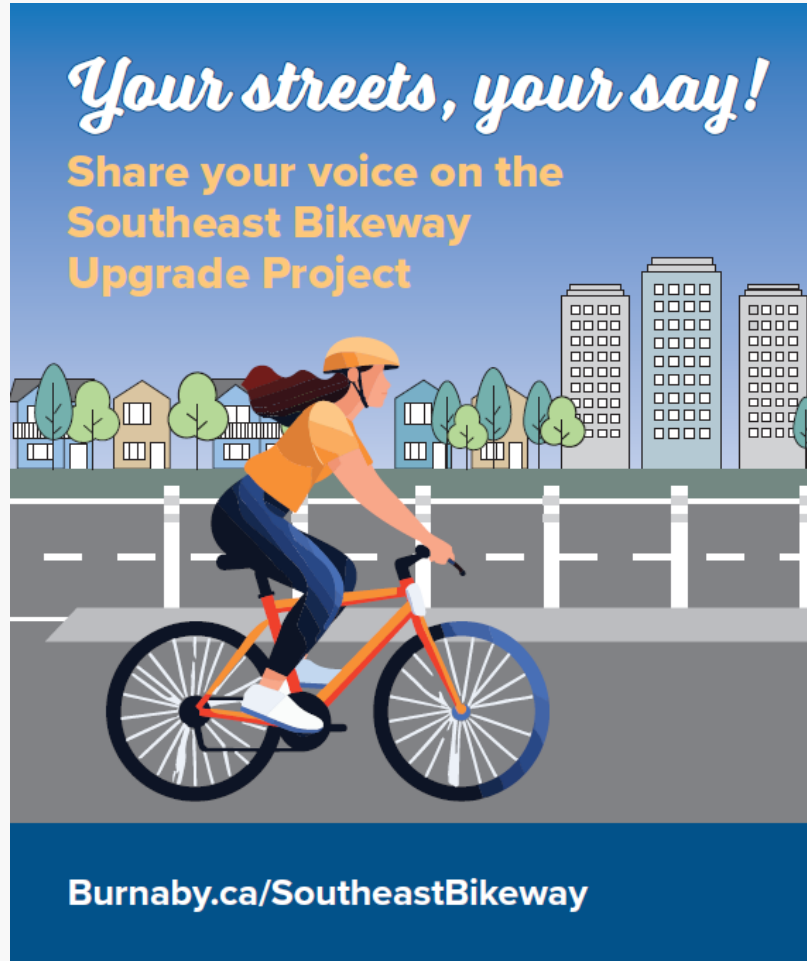
- Existing cycling route
- Neighbourhood bikeways
- Primarily residential
- School frontages
- Short-cutting traffic

BIG BEND AREA



- Informal cycling route
- Primarily industrial and commercial
- Heavy truck traffic
- Regional parks and waterfront

PUBLIC ENGAGEMENT



Phase 1

- March – April 2025
 - Online survey
 - Interactive mapping
 - Pop-up events
 - Targeted engagement with local businesses

Take the survey

[Burnaby.ca/SoutheastBikeway](https://burnaby.ca/SoutheastBikeway)

Deadline: April 25, 2025



Phase 2

- Fall 2025

PROJECT TIMELINE

We are here!

Existing Conditions

Phase 1 Engagement

Preliminary Concept
Development

Phase 2 Engagement

Concept Design
Finalization

Spring 2025

Summer 2025

Fall 2025

Fall/Winter 2025

An aerial photograph of Burnaby, British Columbia, showing a mix of urban development and green spaces. In the foreground, there's a large green field, possibly a park or sports field. The middle ground is filled with various buildings, including several tall apartment complexes or office buildings. The background features a range of mountains under a clear blue sky. The entire image has a blue overlay.

Thank you